



Anglesea Town
Area Master
Copy



1 MERRIJIG DRIVE
PO BOX 350
TORQUAY, VICTORIA
AUSTRALIA 3228
PHONE : +61 3 5261 0600
FAX : +61 3 5261 4525
INTERNET : www.surfcoast.vic.gov.au
EMAIL : info@surfcoast.vic.gov.au

Contains Vicmap Information
© The State of Victoria, Department of Sustainability & Environment, 2003
Reproduced by permission of the Department of Sustainability and Environment.

'The Place of Wellbeing'

This material may be of assistance to you but the State of Victoria, Surf Coast Shire and its employees do not guarantee that the publication is without flaw of any kind or is wholly appropriate for your particular purposes and therefore disclaims all liability for any error, loss or consequences which may arise from your relying on any information contained in this material.


Township of Anglesea (part)



Scale 1: 6,727

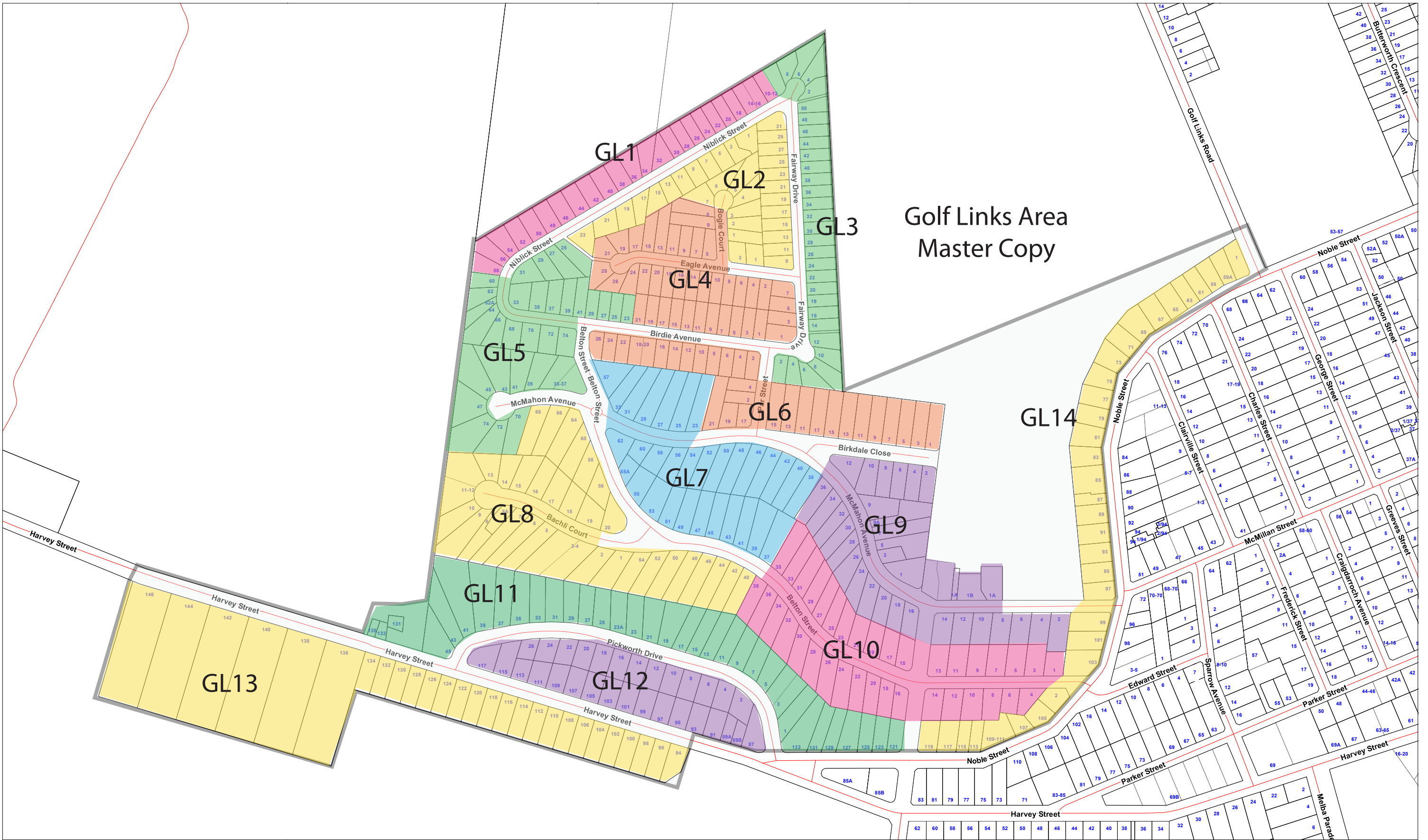
22/07/2013

Page Size (A3)



This map is produced on the Geocentric Datum of Australia (GDA94). GDA94 supersedes the Australian Geodetic Datum 1966 (AGD66).

Surf Coast Shire uses the Map Grid of Australia (MGA94) Zone 55 projection.



Golf Links Area
Master Copy


Township of Anglesea (part)



Scale 1: 4,500

22/07/2013

Page Size (A3)



This map is produced on the Geocentric Datum of Australia (GDA94).
GDA94 supersedes the Australian Geodetic Datum 1966 (AGD66).

Surf Coast Shire uses the Map Grid of Australia (MGA94) Zone 55 projection.

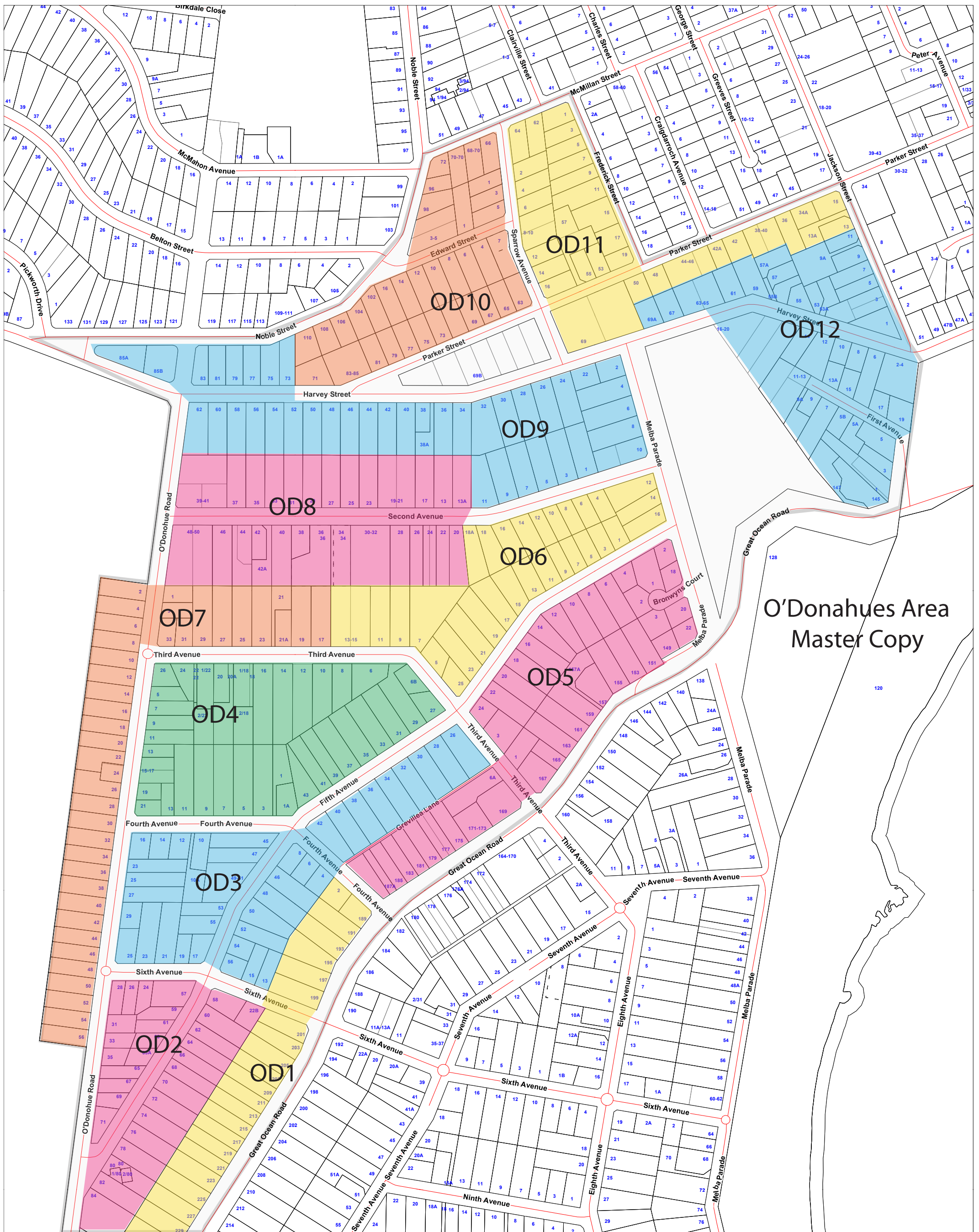


'The Place of Wellbeing'

1 MERRIJIG DRIVE
PO BOX 350
TORQUAY, VICTORIA
AUSTRALIA 3228
PHONE : +61 3 5261 0600
FAX : +61 3 5261 4525
INTERNET : www.surfcoast.vic.gov.au
EMAIL : info@surfcoast.vic.gov.au

Contains Vicmap Information
© The State of Victoria, Department of Sustainability & Environment, 2003
Reproduced by permission of the Department of Sustainability and Environment.

This material may be of assistance to you but the State of Victoria, Surf Coast Shire
and its employees do not guarantee that the publication is without flaw of
any kind or is wholly appropriate for your particular purposes and
therefore disclaims all liability for any error, loss or consequences which
may arise from your relying on any information contained in this material.



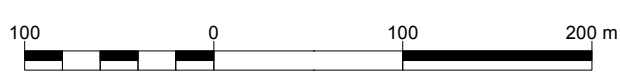
O'Donahues Area
Master Copy



1 MERRIJIG DRIVE
PO BOX 350
TORQUAY, VICTORIA
AUSTRALIA 3228
PHONE : +61 3 5261 0600
FAX : +61 3 5261 4525
INTERNET : www.surfcoast.vic.gov.au
EMAIL : info@surfcoast.vic.gov.au

Contains Vicmap Information
© The State of Victoria, Department of Sustainability & Environment, 2003
Reproduced by permission of the Department of Sustainability and Environment.

Township of Anglesea (part)



Scale 1: 4,000

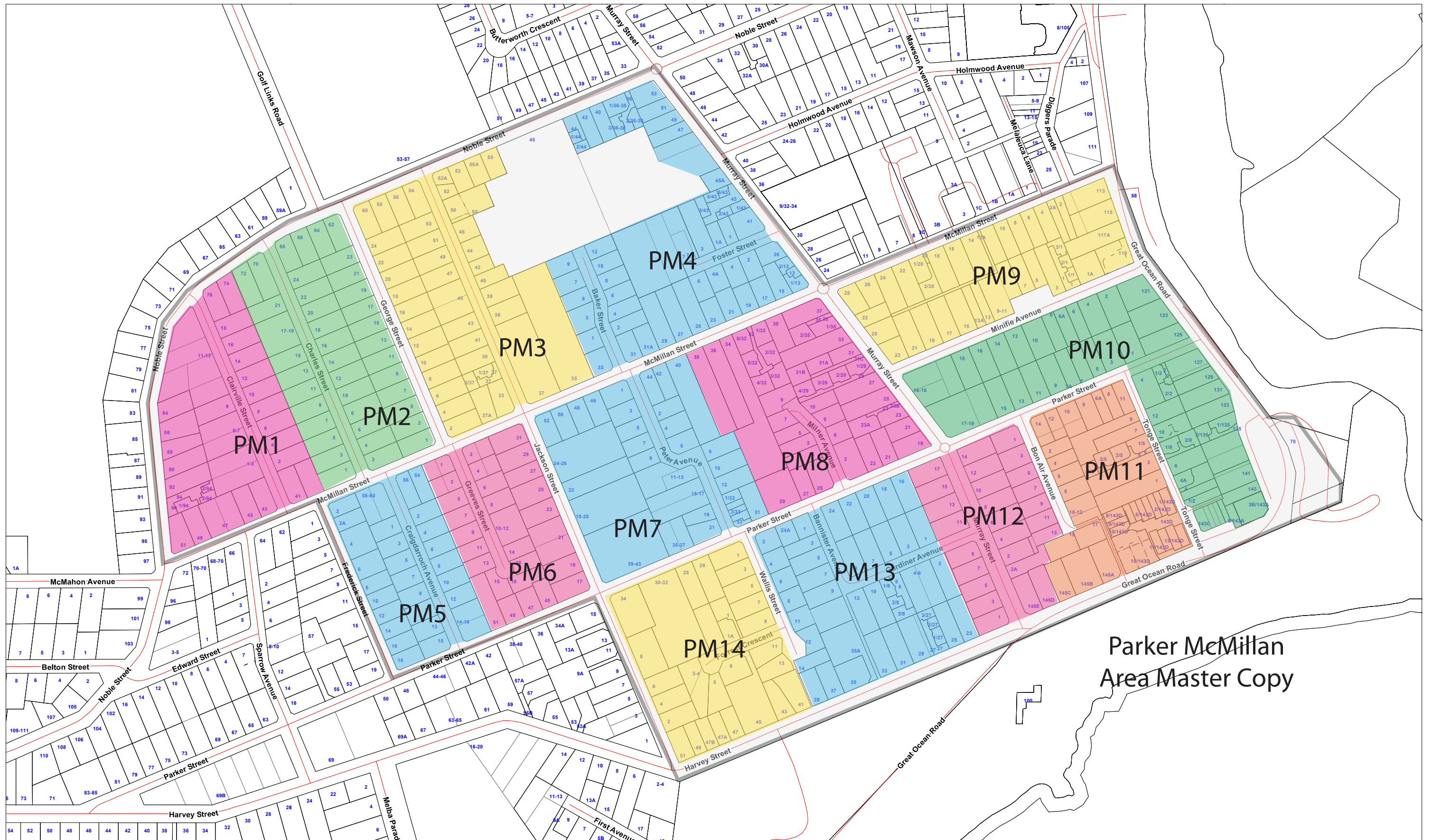
22/07/2013
Page Size (A3)



This map is produced on the Geocentric Datum of Australia (GDA94).
GDA94 supersedes the Australian Geodetic Datum 1966 (AGD66).
Surf Coast Shire uses the Map Grid of Australia (MGA94) Zone 55 projection.

'The Place of Wellbeing'

This material may be of assistance to you but the State of Victoria, Surf Coast Shire and its employees do not guarantee that the publication is without flaw of any kind or is wholly appropriate for your particular purposes and therefore disclaims all liability for any error, loss or consequences which may arise from your relying on any information contained in this material.



Parker McMillan
Area Master Copy



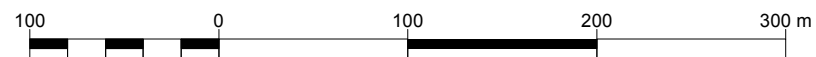
1 MERRIJIG DRIVE
PO BOX 350
TORQUAY, VICTORIA
AUSTRALIA 3228
PHONE : +61 3 5261 0600
FAX : +61 3 5261 4525
INTERNET : www.surfcoast.vic.gov.au
EMAIL : info@surfcoast.vic.gov.au

Contains Vicmap Information
© The State of Victoria, Department of Sustainability & Environment, 2003
Reproduced by permission of the Department of Sustainability and Environment.

'The Place of Wellbeing'

This material may be of assistance to you but the State of Victoria, Surf Coast Shire and its employees do not guarantee that the publication is without flaw of any kind or is wholly appropriate for your particular purposes and therefore disclaims all liability for any error, loss or consequences which may arise from your relying on any information contained in this material.


Township of Anglesea (part)



Scale 1: 4,000

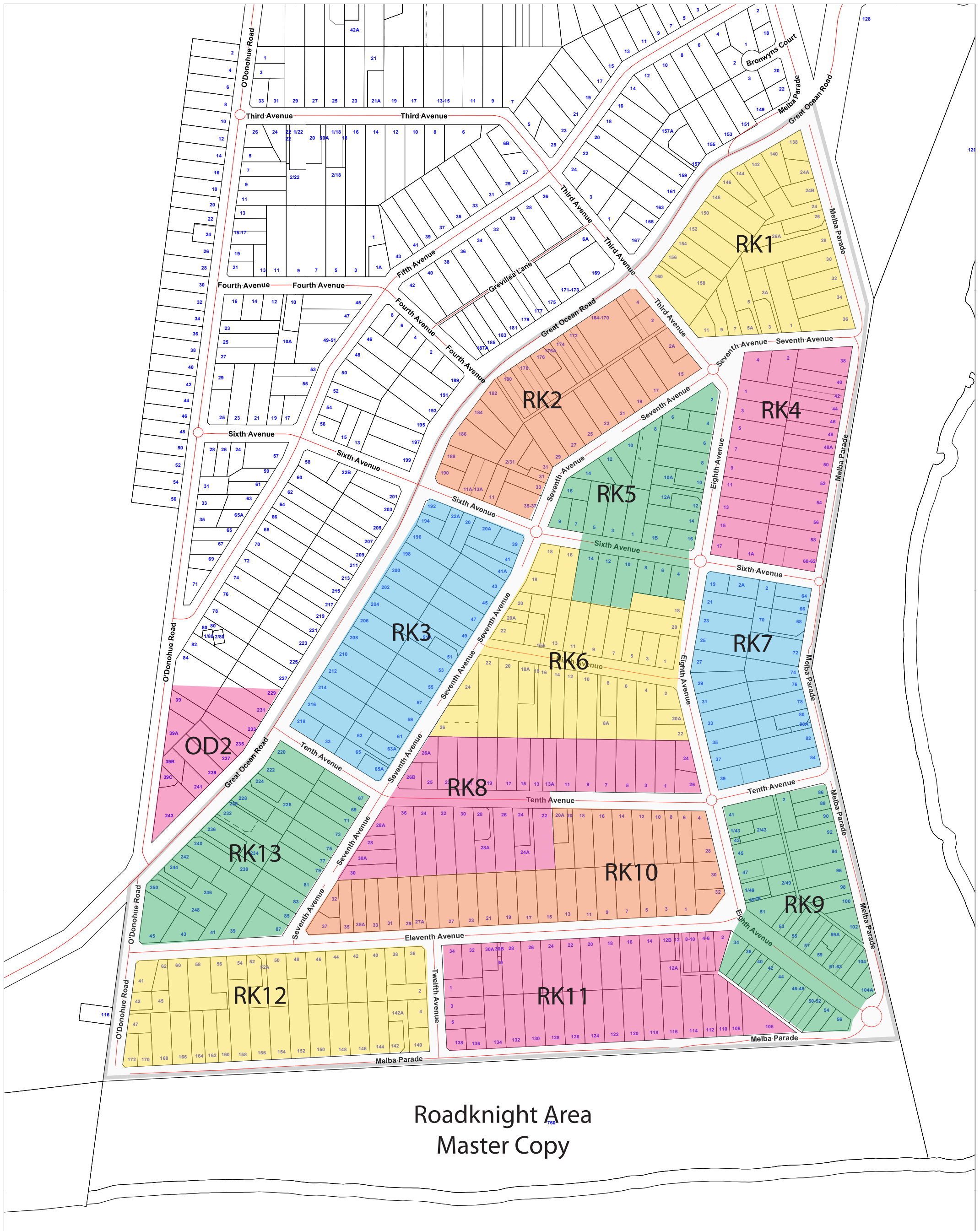
22/07/2013

Page Size (A3)



This map is produced on the Geocentric Datum of Australia (GDA94). GDA94 supersedes the Australian Geodetic Datum 1966 (AGD66).

Surf Coast Shire uses the Map Grid of Australia (MGA94) Zone 55 projection.



Roadknight Area
Master Copy




'The Place of Wellbeing'

1 MERRIJIG DRIVE
PO BOX 350
TORQUAY, VICTORIA
AUSTRALIA 3228
PHONE : +61 3 5261 0600
FAX : +61 3 5261 4525
INTERNET : www.surfcoast.vic.gov.au
EMAIL : info@surfcoast.vic.gov.au

Contains Vicmap Information
© The State of Victoria, Department of Sustainability & Environment, 2003
Reproduced by permission of the Department of Sustainability and Environment.

This material may be of assistance to you but the State of Victoria, Surf Coast Shire and its employees do not guarantee that the publication is without flaw of any kind or is wholly appropriate for your particular purposes and therefore disclaims all liability for any error, loss or consequences which may arise from your relying on any information contained in this material.

Township of Anglesea (part)



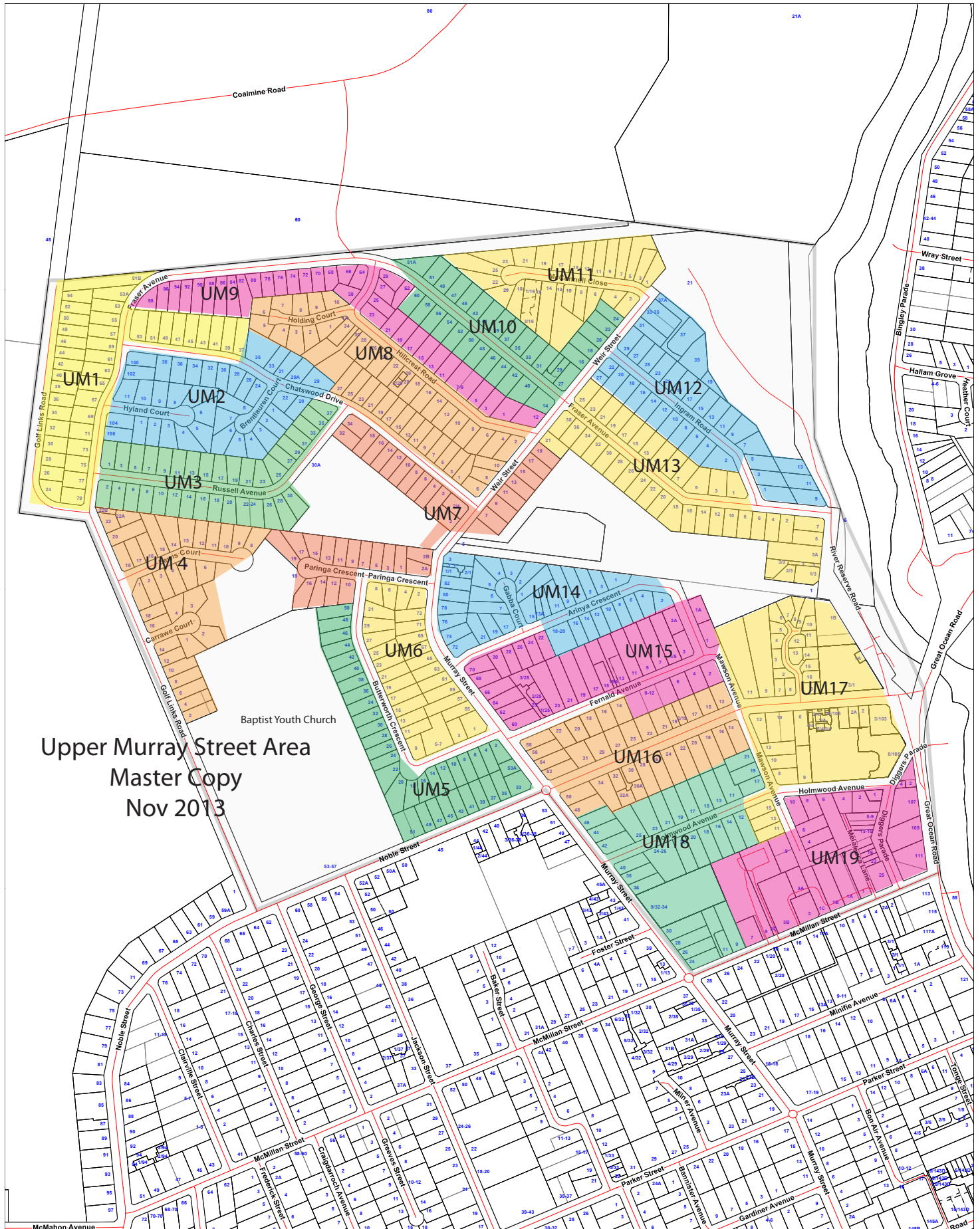
Scale 1: 4,000

22/07/2013

Page Size (A3)



This map is produced on the Geocentric Datum of Australia (GDA94). GDA94 supersedes the Australian Geodetic Datum 1966 (AGD66).
Surf Coast Shire uses the Map Grid of Australia (MGA94) Zone 55 projection.



Upper Murray Street Area
 Master Copy
 Nov 2013

1 MERRIJJIG DRIVE
 PO BOX 350
 TORQUAY, VICTORIA
 AUSTRALIA 3228
 PHONE: +61 3 5261 0600
 FAX: +61 3 5261 4325
 INTERNET: www.surfcoast.vic.gov.au
 EMAIL: info@surfcoast.vic.gov.au

Contains Vicmap Information
 © The State of Victoria, Department of Sustainability & Environment, 2003
 Reproduced by permission of the Department of Sustainability and Environment.

This material may be of assistance to you but the State of Victoria, Surf Coast Shire and its employees do not guarantee that the publication is without flaw of any kind or is wholly appropriate for your particular purposes and therefore disclaims all liability for any error, loss or consequences which may arise from your relying on any information contained in this material.

Township of Anglesea (part)



Scale 1: 4,500

22/07/2013

Page Size (A3)



This map is produced on the Geocentric Datum of Australia (GDA94). GDA94 supersedes the Australian Geodetic Datum 1986 (AGD86).

Surf Coast Shire uses the Map Grid of Australia (MGA94) Zone 55 projection.



'The Place of Wellbeing'